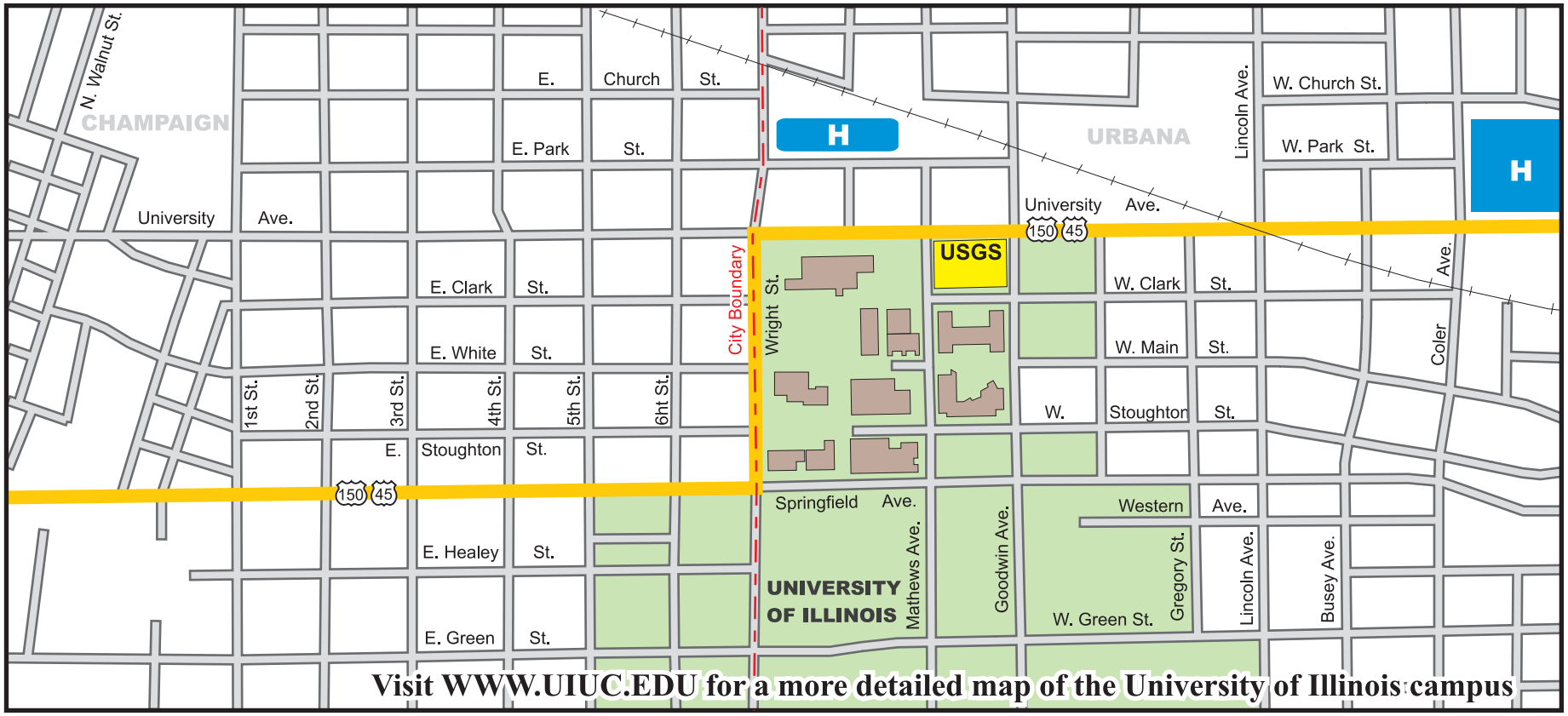
N. Walnut St.
CHAMPAIGN
E. Church St.
E. Park St.
H
URBANA
Lincoln Ave.
W. Church St.
W. Park St.
H
University Ave.
150 45
USGS
City Boundary
Wright St.
E. Clark St.
E. White St.
W. Clark St.
W. Main St.
Coler Ave.
1st St.
2nd St.
3rd St.
4th St.
5th St.
6ht St.
E. Stoughton St.
W. Stoughton St.
150 45
Springfield Ave.
Western Ave.
E. Healey St.
UNIVERSITY OF ILLINOIS
Mathews Ave.
Goodwin Ave.
Gregory St.
Lincoln Ave.
Busey Ave.
W. Green St.
E. Green St.
Visit WWW.UIUC.EDU for a more detailed map of the University of Illinois campus

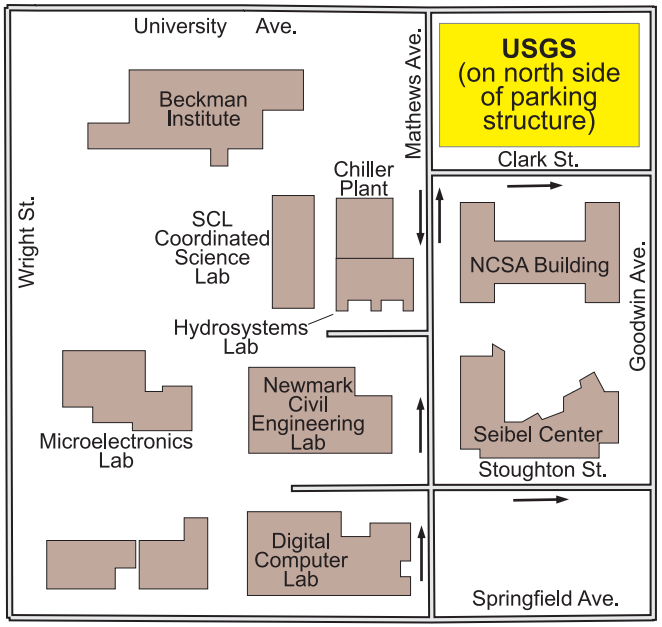
University Ave.
Mathews Ave.
USGS
(on north side of parking structure)
Clark St.
Beckman Institute
Chiller Plant
Wright St.
SCL Coordinated Science Lab
NCSA Building
Goodwin Ave.
Hydrosystems Lab
Newmark Civil Engineering Lab
Microelectronics Lab
Seibel Center
Stoughton St.
Digital Computer Lab
Springfield Ave.

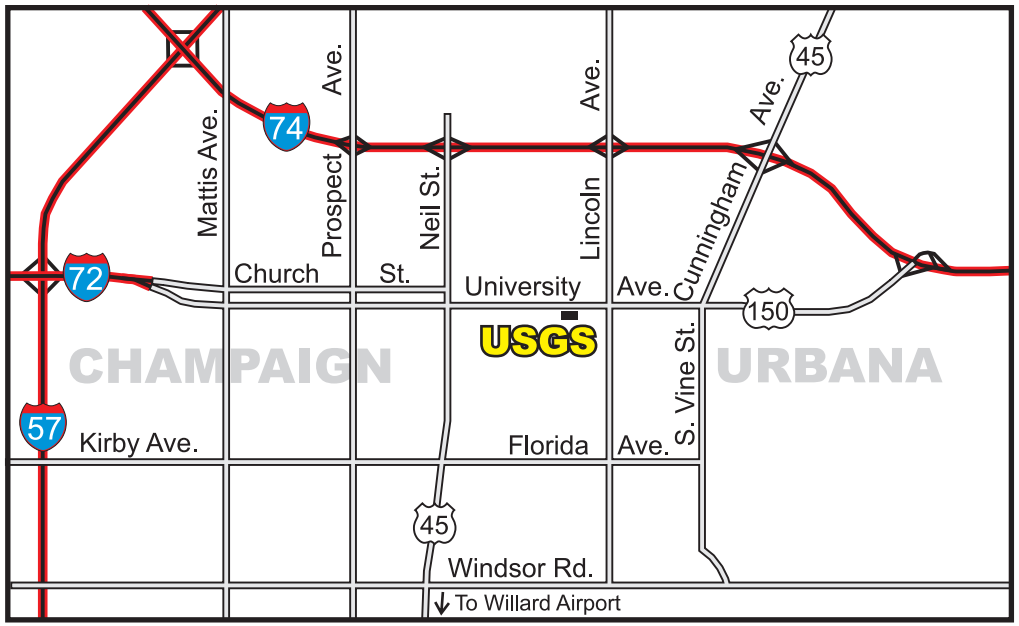
Mattis Ave.
74
Prospect Ave.
Neil St.
Lincoln Ave.
Cunningham Ave.
45
72
Church St.
University Ave.
150
USGS
CHAMPAIGN
URBANA
S. Vine St.
57
Kirby Ave.
Florida Ave.
45
Windsor Rd.
To Willard Airport